




















- |   |  |   |                     |
|---|--|---|---------------------|
|  | Docklands & London East Directory Area       |  | DLR                 |
|  | Strategic road routes                        |  | Original DLR routes |
|  | DLR to Lewisham                              |  | Existing extensions |
|  | East London Line                             |  | Planned extensions  |
|  | East London Line (proposed extensions)       |  | Possible extensions |
|  | Channel Tunnel FastLink (under construction) |   |                     |
|  | North London Line                            |   |                     |
|  | District Line                                |   |                     |
|  | East Thames Corridor Rail Lines              |   |                     |
|  | Other Rail                                   |   |                     |
|  | Roads and routes serving Docklands           |   |                     |
|  | Main roads                                   |   |                     |
|  | Underground stations                         |   |                     |
|  | River piers                                  |   |                     |